

**GORCHYMYN CYNGOR SIR DINAS A SIR CAERDYDD (GWAHARDDIADAU A
CHYFYNGIADAU STOPIO, AROS, LLWYTHO A MANNAU PARCIO AR Y STRYD)
(CYDGRYNHOI) 2024 (DIWYGIO RHIF 13) 2024**

Mae Cyngor Sir Dinas a Sir Caerdydd wrth arfer ei bwerau dan Adrannau 1 a 2 Deddf Rheoliadau Traffig Ffyrdd 1984, Rhan 6 Deddf Rheoli Traffig 2004 fel y'i diwygwyd, Rheoliadau Gorfodi Sifil ar Dramgwyddau Traffig Ffyrdd (Darpariaethau Cyffredinol) (Cymru) 2013, Gorchymyn Dynodi Gorfodi Sifil ar Dramgwyddau Parcio (Cyngor Sir Dinas a Sir Caerdydd) 2010, a'r holl bwerau galluogi yn cynnig creu Gorchymyn a fydd yn eich atal rhag gadael eich cerbyd ar unrhyw adeg ar y darnau ffordd a nodir yn yr Atodlen isod.

Caniateir eithriadau ar gyfer y darn o ffordd a nodir yn yr Atodlen am y rhesymau canlynol:-

- a. esgyn a gadael cerbyd;
- b. llwytho a dadlwytho nwyddau rhwng 09:31 a 14:29 a rhwng 16:31 a 06:59 (dros nos) o ddydd Llun i ddydd Gwener ac ar unrhyw adeg ar ddydd Sadwrn a dydd Sul.
- c. gwasanaethau hanfodol ac angladdau;
- ch. am gyfnod o hyd at dair awr, cerbydau sy'n arddangos "Bathodyn i Bobl Anabl" ac sy'n cael eu defnyddio i gludo pobl anabl rhwng 09:31 a 14:29 a rhwng 16:31 a 06.59 (dros nos) o ddydd Llun i ddydd Gwener ac ar unrhyw adeg ar ddydd Sadwrn a dydd Sul.

Mae manylion y cynnig a'r cynllun sy'n dangos lleoliad a maint y cyfyngiadau arfaethedig ar gael yn www.caerdydd.gov.uk/gorchmyniontraffig neu drwy sganio'r cod QR isod. Yn ogystal, gallwch gael copiâu drwy anfon cais ar e-bost i gwrthwynebiadaugorchymyntraffigffyrdd@caerdydd.gov.uk neu drwy anfon cais ysgrifenedig i'r cyfeiriad isod.

Rhaid anfon gwrthwynebiadau a sylwadau eraill sy'n ymwneud â'r gorchymyn yn ysgrifenedig ar neu cyn 27 Mehefin 2024 neu dros e-bost i gwrthwynebiadaugorchymyntraffigffyrdd@caerdydd.gov.uk. Yn achos gwrthwynebiad, rhaid cynnwys datganiad yn nodi'r rhesymau dros wrthwynebu. Gellir datgelu gohebiaeth fel sy'n ofynnol dan Ddeddf Rhyddid Gwybodaeth 2000.

Gellir tynnu'r Hysbysiad hwn ar ôl i'r cyfnod gwrthwynebu ddod i ben. Mae'r Cyngor yn croesawu gohebiaeth yn Gymraeg ac yn Saesneg a byddwn yn sicrhau ein bod yn cyfathrebu â chi yn yr iaith o'ch dewis, boed hynny'n Gymraeg, yn Saesneg neu'n ddwyieithog, cyhyd â'ch bod yn dweud wrthym pa un sydd orau gennych. Ni fydd gohebu yn Gymraeg yn creu unrhyw oedi. Mae'r ddogfen hon ar gael yn Saesneg / This document is available in English.

Atodlen

Anderson Place

Ar ochr y de-orllewin o'r gyffordd â Stryd Constellation am 7 metr i gyfeiriad y de-ddwyrain ac ar ochr y gogledd-ddwyrain o'r gyffordd â Stryd Constellation am 7 metr i'r de-ddwyrain.

Stryd Constellation

Ar ochr y gogledd-orllewin o'r gyffordd â Metal Street am 64 metr i'r de-orllewin ac o'r gyffordd â Metal Street am 11 metr i'r gogledd-ddwyrain.

Ar ochr y de-ddwyrain o'r gyffordd â Anderson Place am 8 metr i'r de-orllewin a 7 metr i'r gogledd-ddwyrain.

Metal Street

Ar ochr y de-orllewin o'r gyffordd â Stryd Constellation am 19 metr i'r gogledd-orllewin.

Ar ochr y gogledd-orllewin o'r gyffordd â Stryd Constellation am 11 metr i'r gogledd-ddwyrain.

Dyddiad *****

Gwasanaethau Cyfreithiol, Neuadd y Sir, Glanfa'r Iwerydd, Caerdydd CF10 4UW

Cymraeg



Saesneg



THE COUNTY COUNCIL OF THE CITY AND COUNTY OF CARDIFF (PROHIBITIONS AND RESTRICTIONS OF STOPPING, WAITING, LOADING AND STREET PARKING PLACES) (CONSOLIDATION) ORDER 2024 (AMENDMENT NO.13) ORDER 2024

The County Council of the City and County of Cardiff in exercise of its powers under Sections 1 and 2 of the Road Traffic Regulations Act 1984, Part 6 of the Traffic Management Act 2004 as amended, The Civil Enforcement of Road Traffic Contraventions (General Provisions) (Wales) Regulations 2013, The Civil Enforcement of Parking Contraventions (City and County of Cardiff) Designation Order 2010, and of all other enabling powers proposes making an Order the general effect of which will be to prevent you from leaving your vehicle at any time in the lengths of road specified in Schedule below.

Exemptions for the length of road set out in the Schedule will be permitted for the following reasons:-

- a. boarding and alighting from a vehicle;
- b. loading and unloading of goods between the hours of 9.31 and 14.29 and 16.31 – 07:29(overnight) Monday – Friday and at any time on a Saturday and Sunday.
- c. essential services and funerals;
- d. for a maximum period of three hours for vehicles displaying a “Disabled Badge” and being used for the conveyance of disabled persons between the hours of 9.31 and 14.29 and 16.31 – 07:29 (overnight) Monday – Friday and at any time on a Saturday and Sunday.

Details of the proposal and plan showing the location and extent of the proposed restrictions are available at www.cardiff.gov.uk/trafficorders or by scanning the QR code below. In addition you can obtain copies of the same by sending an email request to roadtrafficorderobjections@cardiff.gov.uk or by making a written request to the address below.

Any objections and other representations relating to the order must be submitted in writing on or before 27th June 2024 or by email to roadtrafficorderobjections@cardiff.gov.uk. In the case of an objection this must contain a statement of the grounds on which the objection is made. Correspondence may be disclosed as required by the Freedom of Information Act 2000.

This Notice may be removed after the objection period ends. The Council welcomes correspondence in English and Welsh and we will ensure that we communicate with you in the language of your choice, whether that's English, Welsh or bilingual as long as you let us know which you prefer. Corresponding in Welsh will not lead to any delay. This document is available in Welsh/Mae'r ddogfen hon ar gael yn Gymraeg.

Schedule

Anderson Place

On its south-west side from its junction with Constellation Street for a distance of 7 metres in a south-easterly direction and the North-east side from its junction Constellation Street for a distance of 7 metres south-east.

Constellation Street

On its north-west side from its junction with Metal Street for a distance of 64 metres south-west and from its junction with Metal Street for a distance of 11 metres north-east.

On its south-east side from its junction with the Anderson Place for a distance of 8 metres south-west and 7 metres north-east.

Metal Street

On its south-west side from its junction with Constellation Street for a distance of 19 metres north-west.

On its north-west side from its junction with Constellation Street for a distance of 11 metres north-east.

Dated 5th June 2024



Legal Services, County Hall, Atlantic Wharf, Cardiff CF10 4UW

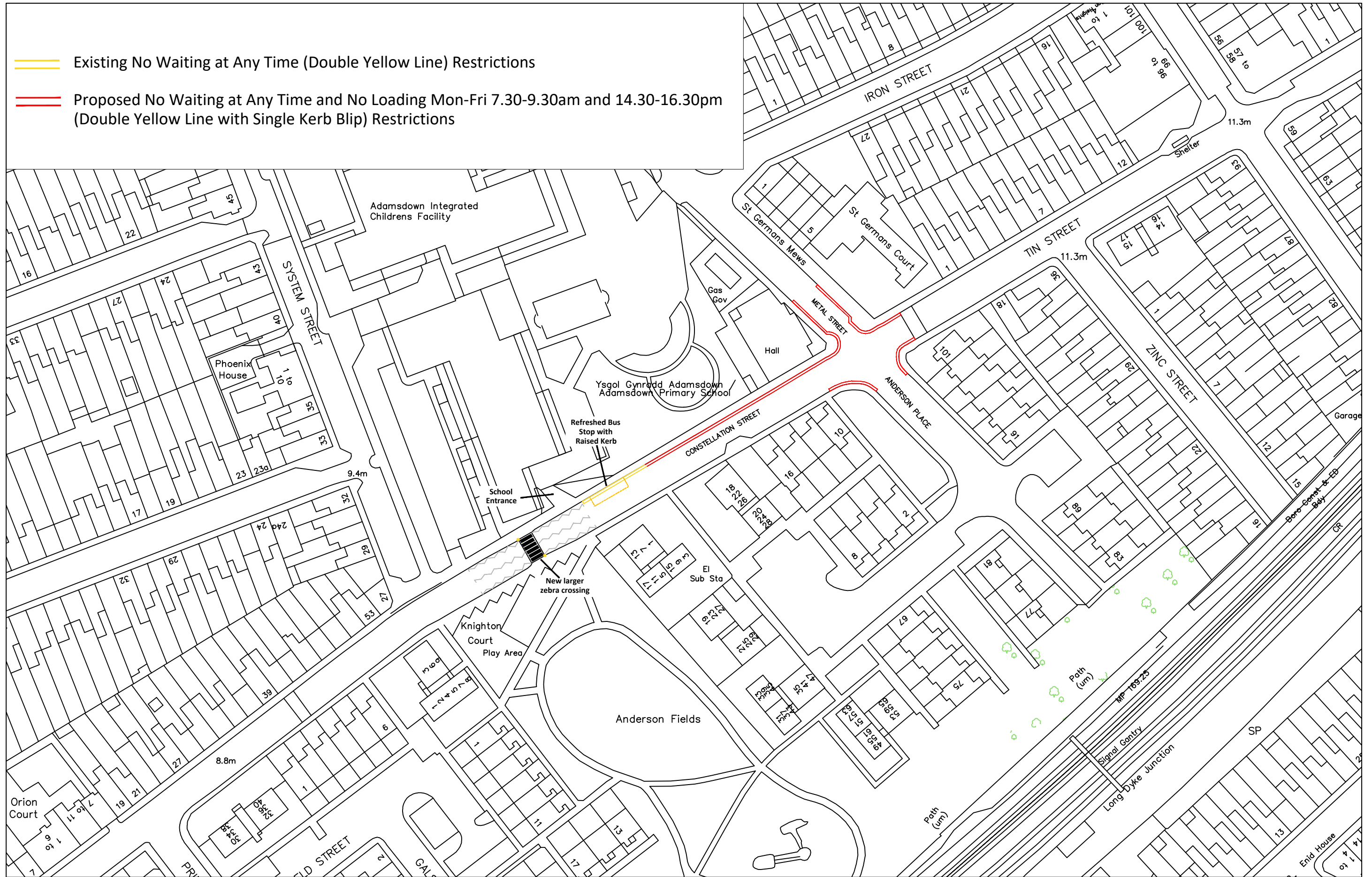
Welsh



English



-  Existing No Waiting at Any Time (Double Yellow Line) Restrictions
-  Proposed No Waiting at Any Time and No Loading Mon-Fri 7.30-9.30am and 14.30-16.30pm (Double Yellow Line with Single Kerb Blip) Restrictions



CYNGOR DINAS CAERDYDD THE CITY OF CARDIFF COUNCIL

 COPYRIGHT OF THE CITY AND COUNTY OF CARDIFF. ALL RIGHTS RESERVED. DRAWING CAN BE SCALED FOR PLANNING APPLICATION

 © Crown copyright and database rights (2020) Ordnance Survey 100023376. © Hawlfraint y Goron a hawliau cronfa ddata (2020) Arolwg Ordnans 100023376.

 DESIGN CONTRACTS AND DELIVERY
DYLUNIO CONTRACTAU A DARPARU
Andrew Gregory
DIRECTOR FOR PLANNING, TRANSPORT AND ENVIRONMENT
CYNLLUNIO, TRAFNIDIAETH A'R AMGLYCHEDD

Rev	By	Date	Description of Amendment	Chk by	Date

Adamsdown Primary School, Constellation Street -
Traffic Regulation Order
Traffic Regulation Order Consultation Plan

Checked	Path
WW	
Drawn	Project Number
Scale	Drawing Number
1:1000	
Date	
Aug 2023	
do not scale drawing	

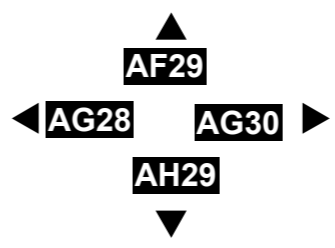
County Hall, Atlantic Wharf, Cardiff CF10 4UW
Telephone 029 2287 2456



**THE COUNTY COUNCIL OF THE CITY AND COUNTY OF CARDIFF
(PROHIBITIONS AND RESTRICTIONS OF STOPPING, WAITING, LOADING
AND STREET PARKING PLACES) (CONSOLIDATION) ORDER 2023**

NOTE: SEE MAP SCHEDULE LEGEND FOR RESTRICTIONS DISPLAYED

This map is reproduced from Ordnance Survey material with the permission of Ordnance Survey on behalf of the Controller of Her Majesty's Stationery Office © Crown Copyright. Unauthorised reproduction infringes Crown copyright and may lead to prosecution or civil proceedings. Cardiff County Licence No: AC0000816513 2024



SCALE	1 : 1250	@ A3
DATE		
MAP	Tile Ref: AG29	
REVISION	DRAFT	